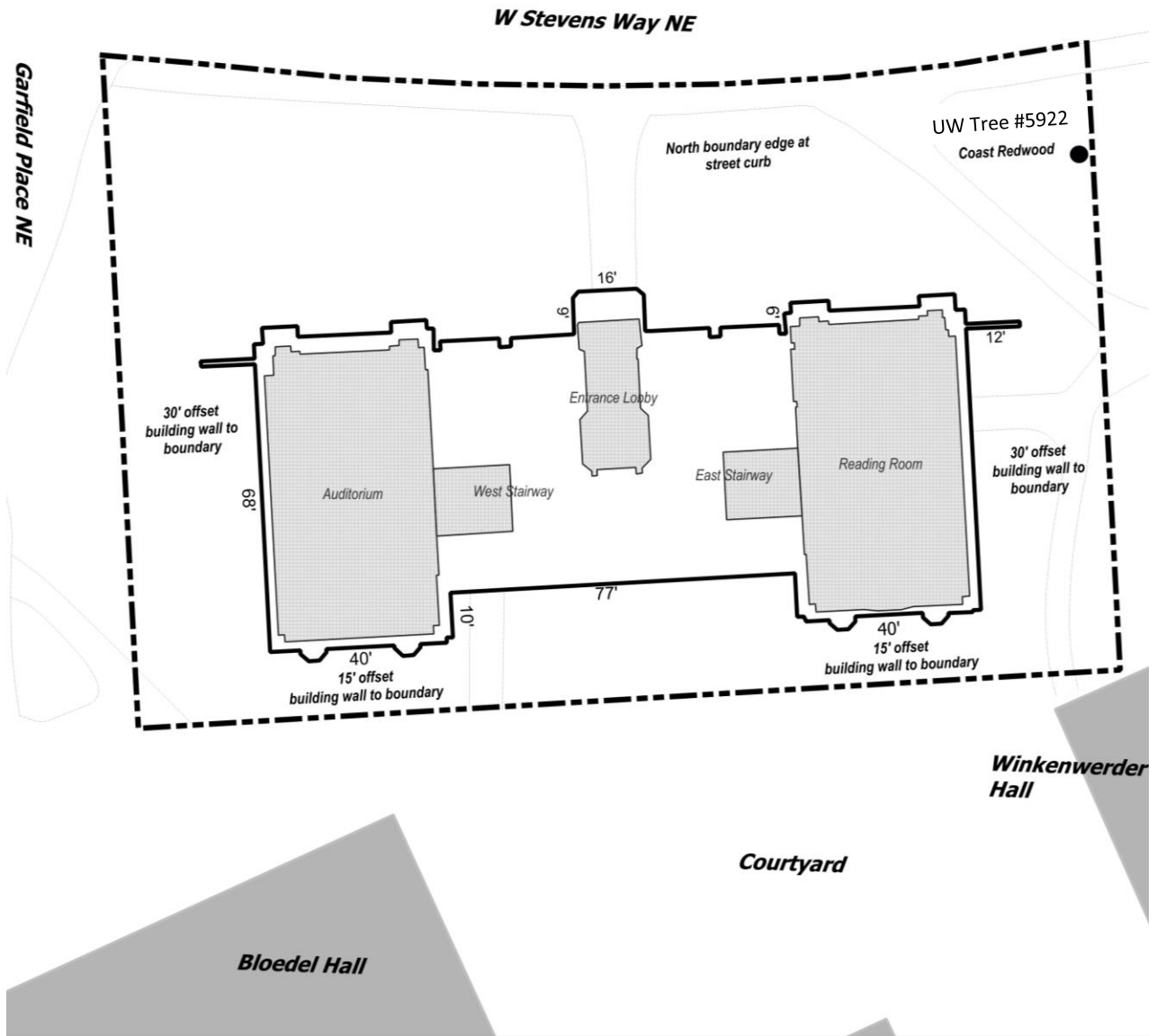






ATTACHMENT A

University of Washington Anderson Hall Site Plan



Site Plan Map

-  Anderson Hall building footprint
-  Anderson Hall Boundary
- Interior spaces subject to controls
-  Site circulation
-  Nearby buildings

