





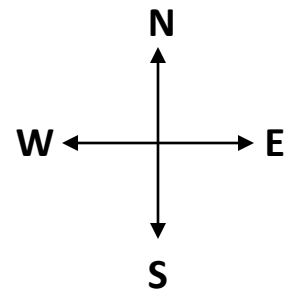
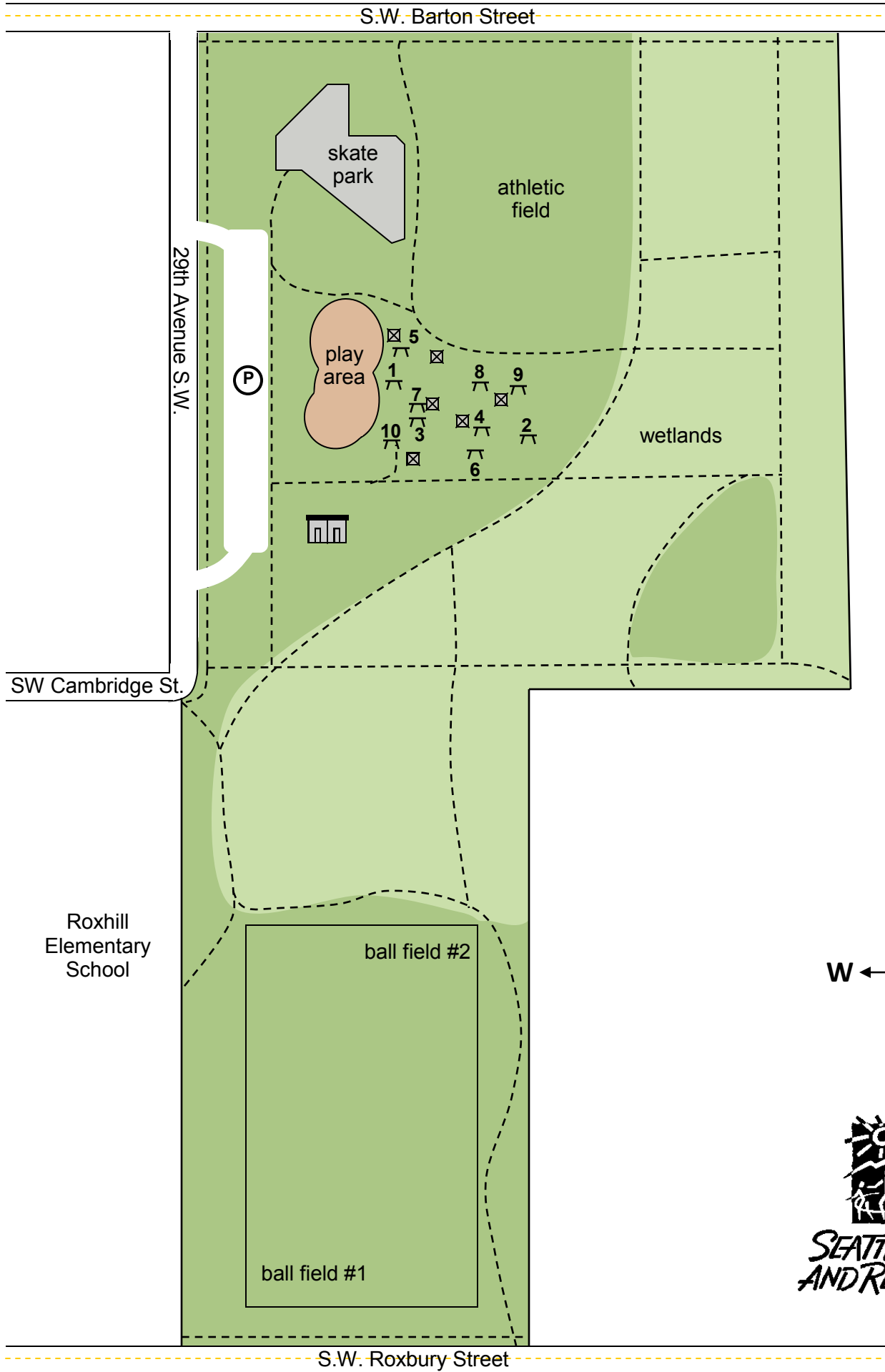


ROXHILL PARK
 2850 S.W. Roxbury Street
 Seattle, WA 98126

-  Picnic Table
-  Picnic Shelter
-  Restroom
-  Pedestrian Pathway
-  Parking Lot
-  BBQ Grill



ROXHILL PARK

2850 S.W. Roxbury Street
Seattle, WA 98126

I-5 North/South Bound:

Take the CORSON AVE Exit, number 162, towards Michigan Street. Stay straight to go onto Corson Ave S. Turn right onto S Michigan Street. Take the WA-509 S Ramp. Merge onto WA-99 South. Stay straight to go onto WA-509 South. Take the ramp towards Myers Way/White Center. Merge onto 1st Ave South. Take a slight right onto Olson PI SW, turn slight right onto SW Roxbury St. Keep going straight, and the park is on the right-hand side of the street.

