



# SEASTAT

## PRINCIPLES OF SEASTAT

### **Accurate and Timely Information**

Know what is happening.

### **Effective Tactics**

Have a plan.

### **Rapid Deployment**

Do it quickly.

### **Relentless Follow-up and Assessment**

If it works, do more. If not, do something else.

## CRIME REDUCTION STRATEGIES

### **Focus on:**

- Problem Locations*
- Prolific Offenders*
- Repeat and Vulnerable Victims*
- Community Engagement*
- Partnerships*

*Reducing Crime & Disorder | Excellence in Service | Honor & Professionalism | Business Efficiency | Data-Driven Policies & Practices*



# CITYWIDE CRIME



## SeaStat Crime Dashboard

Time Frame: **YTD**

Crime counts are based on the primary offense within a single incident, and do not represent the number of victims, or associated offenses within an incident. Crime data is dynamic and will change based on reporting and investigative updates.



**VIEW** **TIME FRAME** **PRECINCT** **SECTOR** **BEAT** **NEIGHBORHOOD** **CRIME GROUP** **CRIME CATEGORY** **CRIME SUBCATEGORY** **CRIME DESCRIPTION** **SELECT A MAP**  
 Table | YTD | (All) | (All) | (All) | (All) | (Multiple values) | (All) | (All) | (All) | PRECINCT

PATROL PORTAL

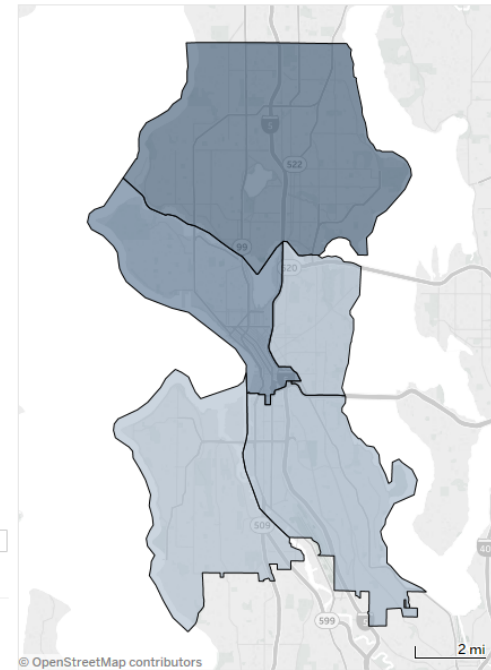
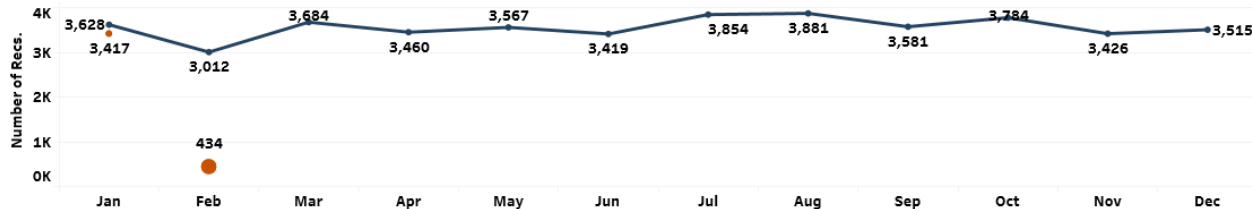
Precinct: All MCPP: All Crime Category: All

Last Update: 2/6/2018 4:25:11 AM

Reports in Transcription: 58

Crime by PRECINCT Map

CRIME GROUP	CRIME CATEGORY	2018	2017	AMT. CHANGE	% CHANGE	5YR WTD AVG
PERSON	HOMICIDE	2	2	0	0%	2
	SEX OFFENSE	99	83	16	19%	72
	ROBBERY	147	140	7	5%	140
	AGGRAVATED ASSAULT	162	135	27	20%	124
	AGGRAVATED ASSAULT-DV	56	75	-19	-25%	65
	<b>Total</b>		<b>466</b>	<b>435</b>	<b>31</b>	<b>7%</b>
PROPERTY	ARSON	▲16	15	1	7%	9
	BURGLARY-RESIDENTIAL	457	524	-67	-13%	514
	BURGLARY-COMMERCIAL	267	275	-8	-3%	231
	LARCENY-THEFT	1,158	1,150	8	1%	1,097
	CAR PROWL	1,132	1,476	-344	-23%	1,383
	MOTOR VEHICLE THEFT	355	346	9	3%	389
	<b>Total</b>		<b>3,385</b>	<b>3,786</b>	<b>-401</b>	<b>-11%</b>
<b>Grand Total</b>		<b>3,851</b>	<b>4,221</b>	<b>-370</b>	<b>-9%</b>	<b>4,026</b>



INFORMATION PRESENTED ON THIS DASHBOARD IS TO BE USED FOR **LAW ENFORCEMENT PURPOSES ONLY** AND SHALL NOT BE DUPLICATED, PRESENTED, OR OTHERWISE RELEASED TO NON-LAW ENFORCEMENT PERSONNEL OR IN A PUBLIC FORUM

# CITYWIDE SHOTS FIRED



## SeaStat Shots Fired Dashboard

Shots Fired include injury and non-injury firearm-related incidents. Shootings are firearm-related incidents that resulted in injury or death. Self-inflicted and officer-involved shootings are not included. Report inception: 2012




YEAR: 
 PRECINCT: 
 MCPP:

Last Update: 2/5/2018

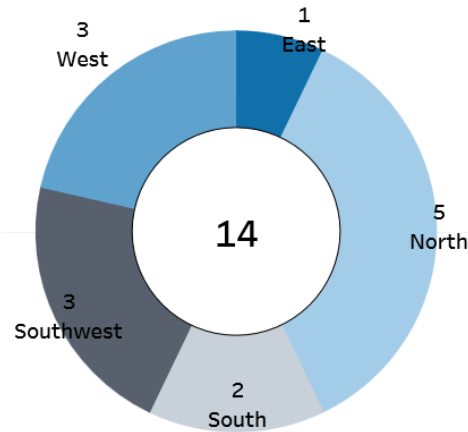
MAP SELECTION:

### Shootings & Shots Fired YTD

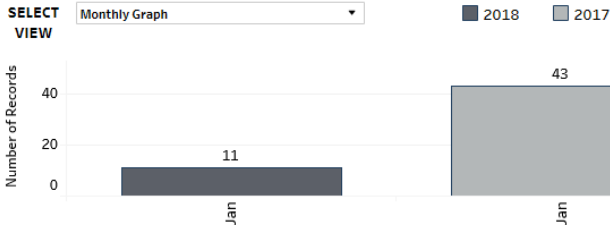
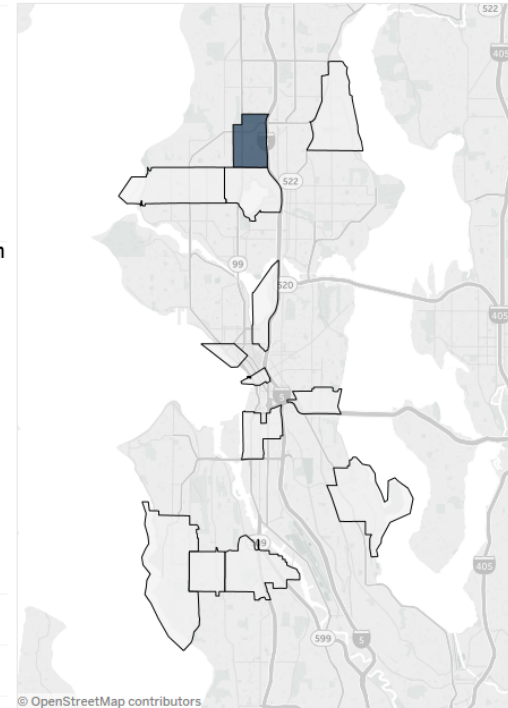
Shots Fired
  Non-Fatal Shootings
  Fatal Shootings



### 2018 Shots Fired by Precinct



### Citywide Shots Fired by Beat



INFORMATION PRESENTED ON THIS DASHBOARD IS TO BE USED FOR LAW ENFORCEMENT PURPOSES ONLY AND SHALL NOT BE DUPLICATED, PRESENTED, OR OTHERWISE RELEASED TO NON-LAW ENFORCEMENT PERSONNEL OR IN A PUBLIC FORUM

# SPD NAVIGATION TEAM

## What is the Navigation Team?

- Navigation Team: City contracted outreach workers, police officers, and FAS field coordinators who work together to connect unsheltered people to shelter and critical resources, while helping address pervasive challenges around the issue of homelessness in Seattle
- Outreach: Conducted before, during, and after cleanups to identify & implement individual solutions that break down barriers preventing people from moving indoors

## Encampment Cleanup Process:

- Reporting unauthorized encampments
- Assessment
- Prioritization
- Scheduling
- Notice
- Storage

## Navigation Center:

- One of many shelter and service options across the City
- 24-hour, low-barrier shelter designed to connect homeless individuals to services and transition them to permanent housing
- The Navigation Team is the primary referral resource into the Navigation center