



# SEA STAT

## PRINCIPLES OF SEASTAT

### **Accurate and Timely Information**

Know what is happening.

### **Effective Tactics**

Have a plan.

### **Rapid Deployment**

Do it quickly.

### **Relentless Follow-up and Assessment**

If it works, do more. If not, do something else.

## CRIME REDUCTION STRATEGIES

### **Focus on:**

- Problem Locations*
- Prolific Offenders*
- Repeat and Vulnerable Victims*
- Community Engagement*
- Partnerships*

*Reducing Crime & Disorder | Excellence in Service | Honor & Professionalism | Business Efficiency | Data-Driven Policies & Practices*



# CITYWIDE CRIME



PATROL PORTAL

## SeaStat Crime Dashboard

Time Frame: YTD

Crime counts are based on the primary offense within a single incident, and do not represent the number of victims, or associated offenses within an incident. Crime data is dynamic and will change based on reporting and investigative updates.

VIEW: Table | TIME FRAME: YTD | PRECINCT: (All) | SECTOR: (All) | BEAT: (All) | RA: (All) | NEIGHBORHOOD: (All) | CRIME GROUP: (Multiple values) | CRIME CATEGORY: (All) | CRIME SUBCATEGORY: (All) | CRIME DESCRIPTION: (All) | SELECT A MAP: PRECINCT

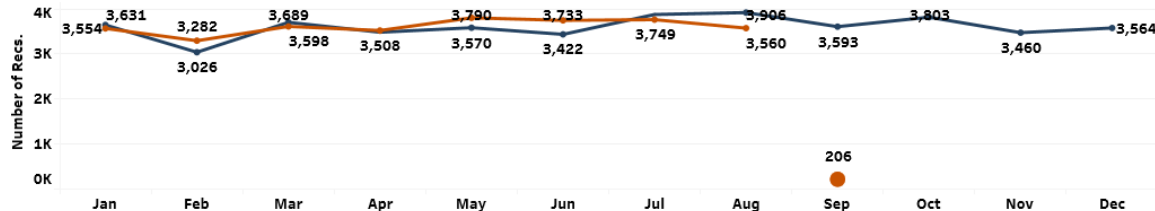
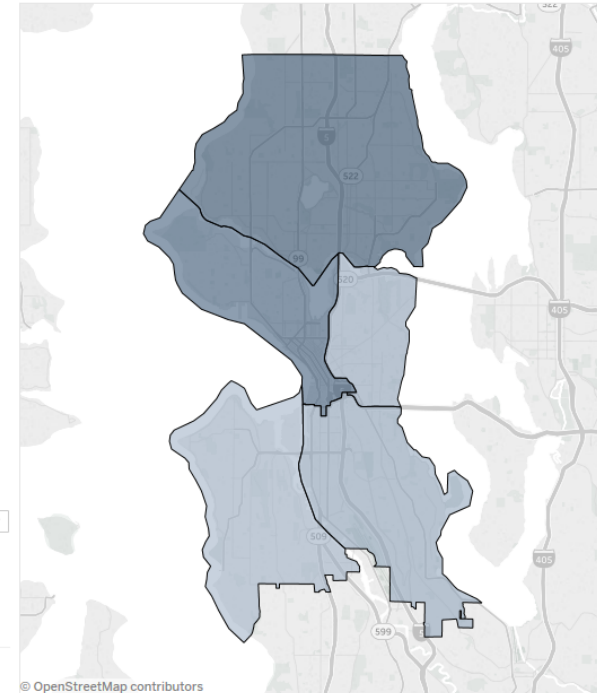
Precinct: All MCPD: All Crime Category: All

Last Update: 9/4/2018 5:01:03 AM

Reports in Transcription: 50

CRIME GROUP	CRIME CATEGORY	2018	2017	AMT. CHANGE	% CHANGE	5YR WTD AVG
PERSON	HOMICIDE	▲ 21	17	4	24%	14
	SEX OFFENSE	584	599	-15	-3%	508
	ROBBERY	1,107	1,036	71	7%	972
	AGGRAVATED ASSAULT	1,295	1,199	96	8%	968
	AGGRAVATED ASSAULT-DV	498	503	-5	-1%	424
	Total	3,505	3,354	151	5%	2,887
PROPERTY	ARSON	86	115	-29	-25%	76
	BURGLARY-RESIDENTIAL	3,475	3,334	141	4%	3,220
	BURGLARY-COMMERCIAL	1,853	1,737	116	7%	1,419
	LARCENY-THEFT	8,855	8,548	307	4%	7,883
	CAR PROWL	8,589	9,632	-1,043	-11%	9,009
	MOTOR VEHICLE THEFT	2,617	2,387	230	10%	2,620
	Total	25,475	25,753	-278	-1%	24,227
Grand Total		28,980	29,107	-127	0%	27,115

Crime by PRECINCT Map



SELECT

Yearly View

2018  
2017

INFORMATION PRESENTED ON THIS DASHBOARD IS TO BE USED FOR LAW ENFORCEMENT PURPOSES ONLY AND SHALL NOT BE DUPLICATED, PRESENTED, OR OTHERWISE RELEASED TO NON-LAW ENFORCEMENT PERSONNEL OR IN A PUBLIC FORUM [Help/Suggestions](#)

# CITYWIDE SHOTS FIRED



## SeaStat Shots Fired Dashboard

Shots Fired include injury and non-injury firearm-related incidents. Shootings are firearm-related incidents that resulted in injury or death. Self-inflicted and officer-involved shootings are not included. Report inception: 2012

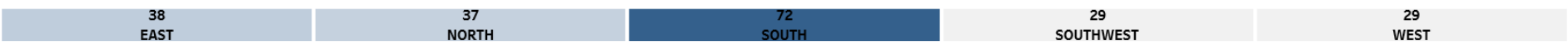


Last Update: 9/3/2018

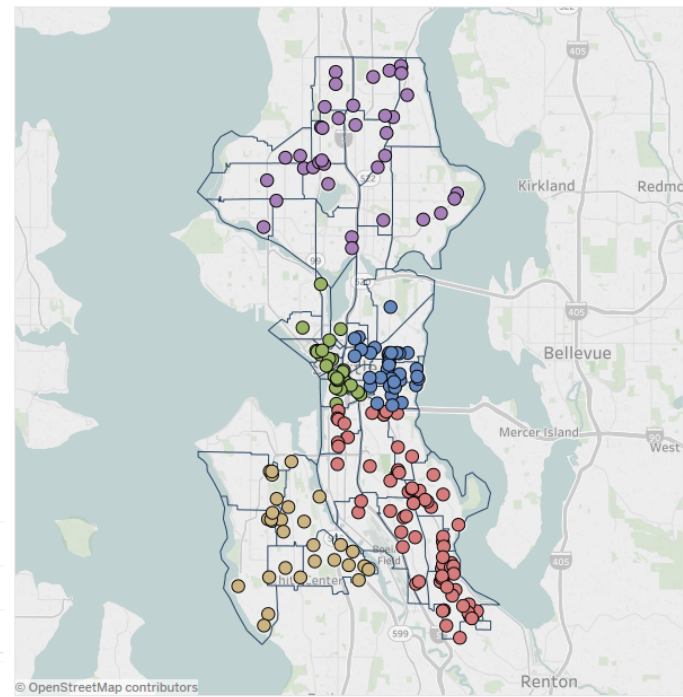
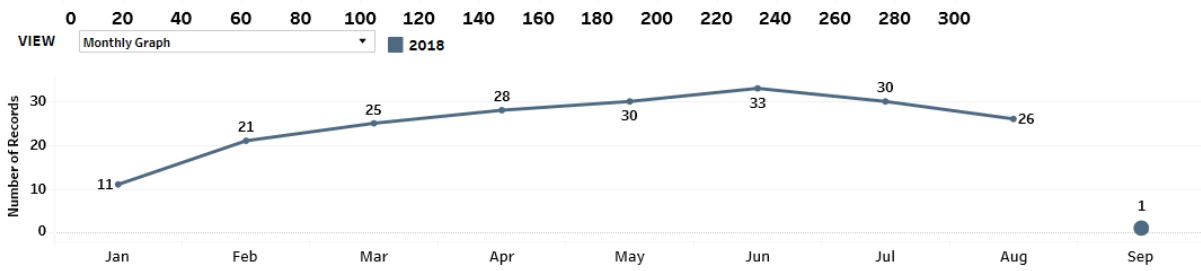
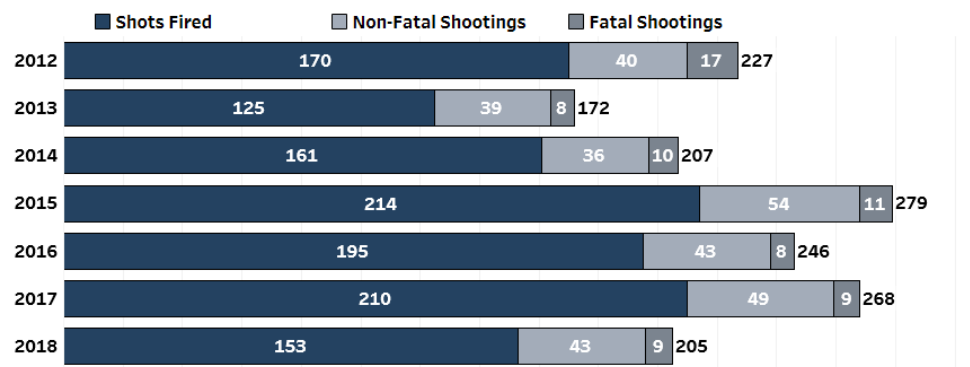
PRECINCT: (All) | 
 BEAT: (All) | 
 SECTOR: (All) | 
 MCPP: (All)

TIME FRAME: 1/1/2018 - 9/3/2018

BOUNDARY: BEAT



Shootings & Shots Fired YTD



INFORMATION PRESENTED ON THIS DASHBOARD IS TO BE USED FOR **LAW ENFORCEMENT PURPOSES ONLY** AND SHALL NOT BE DUPLICATED, PRESENTED, OR OTHERWISE RELEASED TO NON-LAW ENFORCEMENT PERSONNEL OR IN A PUBLIC FORUM [Help/Suggestions](#)