

Seattle Biological Evaluation

City of Seattle



FIGURE
12

Piper's Creek Watershed

Drainage Basin

 Piper's Creek Watershed Boundary

Stream Networks




 Open Channel
 Culvert

Observed Upstream Extent of Adult Salmonids, per 1999-2005 SPU Spawning Survey Data*




 Coho

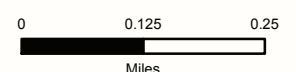
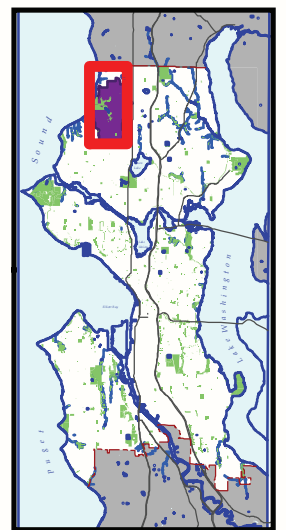
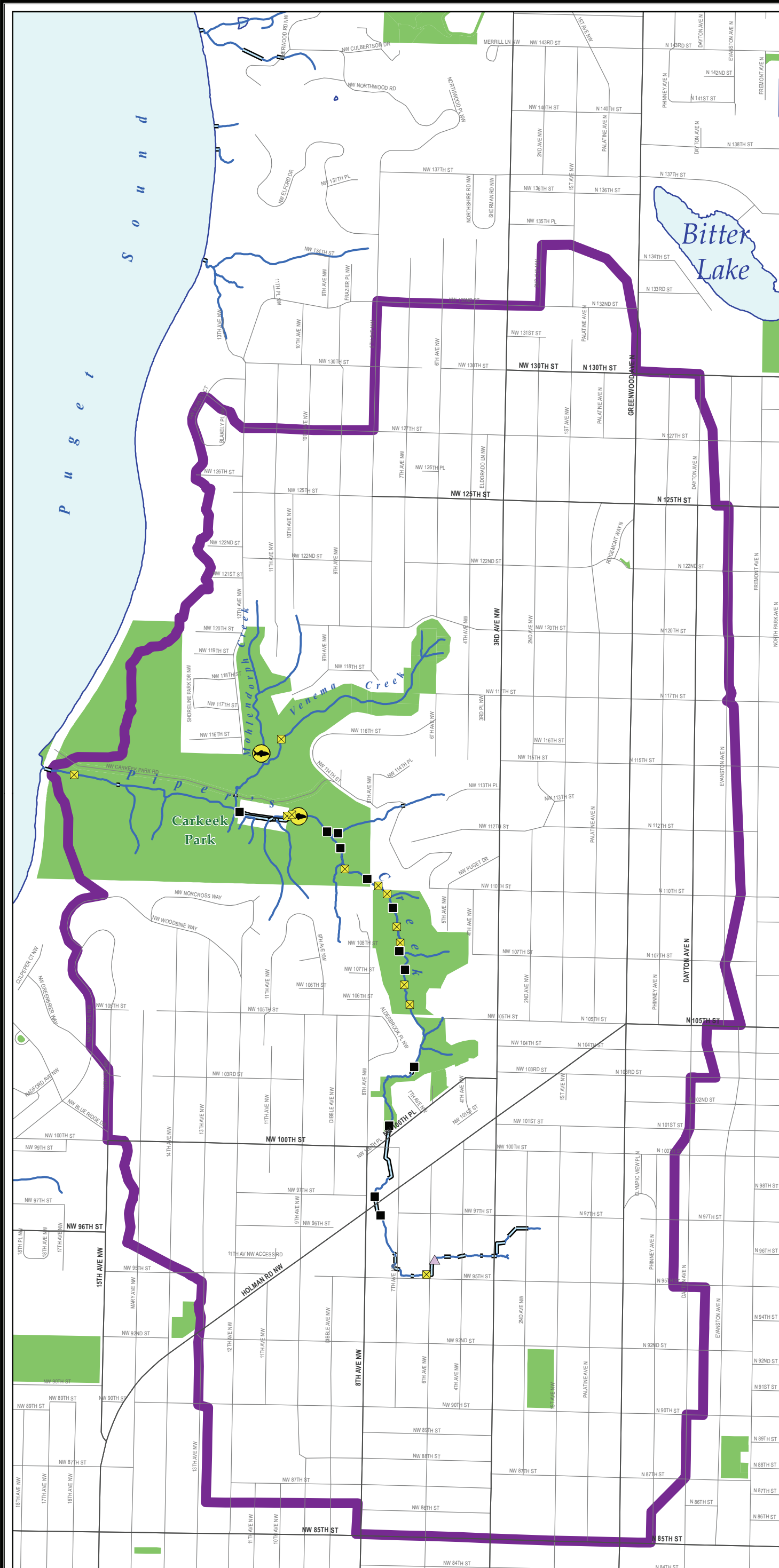
* This information pertains only to creeks.

Fish Barriers

 Barrier
 Partial Barrier
 Unknown Barrier

Other

 Arterial Street
 Residential Street
 Park



October 2, 2012



© 2012 THE CITY OF SEATTLE. All rights reserved.
Produced by SPU - IT, Data Services, GIS Products & Services
No warranties of any sort, including accuracy, fitness or merchantability, accompany this product.
Coordinate System: State Plane, NAD83-91, WA North Zone

T:\cartoArcMap\2012\spu\mxd\se_2012\SBE12_2012.mxd